

0448/02 and 2059/02 | Geography

PAKISTAN STUDIES

Environment of Pakistan

Topical Solved

Geography

'200+ – 202'

- In this booklet, Questions in the Past Papers of whole June Series for IGCSE 0448/02 and O Level 2059/02 Environment of Pakistan (Geography) are alike.
- Questions of November series are taken from O Level 2059 Papers, because they are also beneficial for IGCSE 0448 students for more practice and better preparation to enhance their grades in CAIEs exams.



Solved by:

SHAKIL ANWAR

BSS (BGTL) | Phone: 0332-4858610
M.Sc. (Geography / University Distinction)
M.A. (History) / M.A. (Political Science)
M.A (Teacher Education)



Airport Road :
Shop 23-24,
Basement Faysal Bank,
Near Yasir Broast,
Airport Road, Lahore.
Mob: 0321-4567519
Tel: 35700707

DHA Ph-VI:
320 - MB,
Commercial Area
DHA Phase 6 Lahore.
Mob: 0320-4567519
Tel: 0423-7180077

DHA Ph-I:
38-G, H Block Market,
Phase I, DHA Lahore.
Mob: 0335-8328115
Tel: 0423-5690837

Johar Town :
Opp. Beaconhouse JTC
Adjacent Jamia Masjid PIA
Society Shadewal Chowk,
Johar Town Lahore.
Mob: 0313-4567519
Tel: 35227007

Bahria Town:
70 - Umer Block
Main Boulevard
Commercial Area
Bahria Town Lahore.
Mob: 0315-4567519

ABOUT THE COMPILER

Muhammad Shakil Anwar is an acclaimed senior teacher of Pakistan Studies having a vast teaching experience of years in Pakistan and abroad. He did his masters in **Geography** from University of the Punjab, Lahore in 1987. He also obtained masters degrees in **History, Political Science** (University of the Punjab, Lahore) and **Teacher Education** (Allama Iqbal Open University, Islamabad). Beside these degrees, he has a **Post Graduation Diploma in Demography** (University of the Punjab, Lahore).

He started his career as a Subject Specialist (Geography) with Education Department, Government of the Punjab. He then shifted to private sector and joined Beaconhouse School System as a Pakistan Studies teacher. In 2010, he went to Saudi Arabia and taught at Al-Tarbiyyah Al-Namouthjiyah International School, Al-Riyadh. Currently, he is working as a Pakistan Studies teacher at Beaconhouse School System, Garden Town Campus, Lahore.

The Publisher

**STUDENTS
RESOURCE**



Legal Advisor



The rights of Students Resource being Publisher of this book has been asserted by him in accordance with the Copy Right Ordinance 1962 of Pakistan.

No part of this publication may be reproduced or transmitted in any form or by any means, electronic or mechanical, including photocopy, recording, or any information storage and retrieval system, without permission in writing from the Students Resource or under licence from the Registrar Copyright from Intellectual Property Organization Pakistan.

The syllabus contents and questions from past papers used herein are the property of Cambridge Assessment International Education (CAIE). The use of syllabus and questions from past papers used in this book does not vest in the author or publisher any copyright ownership, nor does the use of CAIE material imply any affiliation with CAIE.

Any individual or institution violating the copyrights will be prosecuted in the court of law under the lex-foi of Pakistan at his/their expense.

No further notes and legal warning would be issued for any kind of legal activity.

CONTENTS

Unit:	Introduction	
0.1	About the Author	3
0.2	Table of Contents	4
0.3	The Land of Pakistan	6
Unit 1:	The Natural Topography, including drainage	
1.1	Northern, North-Western and Western Mountains	29
1.2	The Desert Areas	32
1.3	Topography / Land reforms	36
Unit 2:	Climate	
2.1	Climatic Elements (Temperature, Rainfall, Winds etc)	44
2.2	Effects of Climate on Life of the People	71
2.3	Climatic Hazards (Floods, Storms, Soil Erosion, Draughts etc.)	74
Unit 3:	Natural Resources-an Issue of Sustainability of Water	
3.1	Rivers and Dams of Pakistan	79
3.2	Irrigation System	83
3.3	Indus Water Treaty	95
3.4	Water-logging and Salinity	95
3.5	Water Deficiency/Water Pollution	98
Unit 4:	Forests	
4.1	Types of Forests in Pakistan	102
4.2	Importance/Uses of Forests	114
4.3	Afforestation/Deforestation and Solutions	115
Unit 5:	Mineral Resources	
5.1	Mining Processes	127
5.2	Types of Minerals	130
Unit 6:	Fishing Industry	
6.1	Fishing Methods and Areas	139
Unit 7:	Agriculture Development	
7.1	Small-Scale Subsistence Farming	153
7.2	Farming System/Methods	156
7.3	Major Crops of Pakistan	164
7.4	Fruit Farming	199
7.5	Livestock Farming	206
7.6	Agricultural Land Use/Land Reforms	218

CONTENTS

Unit 8: Power Resources	
8.1 Renewable Sources of Energy/Sources of Energy	223
8.2 Non-renewable Sources of Energy	227
8.3 Coal	229
8.4 Petroleum/Mineral Oil	234
8.5 Natural Gas	245
8.6 Electricity (Hydel/Thermal)	254
8.7 Nuclear Energy	270
Unit 9: Industrial Development-Secondary and Tertiary Industries	
9.1 Principle Factory Industries in Pakistan	272
9.2 Industrial Estates/Zones	297
9.3 Cottage/Craft/Small-Scale Industries	300
9.4 Air Pollution	310
9.5 Tertiary Industry/Tourism	310
Unit 10: Trade	
10.1 Exports and Imports of Pakistan	319
10.2 Trade Centres of Pakistan	337
10.3 Export Processing Zones	338
Unit 11: Transport and Telecommunications	
11.1 Dry Ports	340
11.2 Pakistan Railways/Roads	341
11.3 Air Transport	358
11.4 Sea Transport	365
11.5 Telecommunications	366
Unit 12: Population and Employment	
12.1 Population Growth/Change/Increase	372
12.2 Population Structures	384
12.3 Population Distribution/Density/Pyramid	386
12.4 Employment and Unemployment	407
12.5 Birth Rates/Death Rates/Life Expectancy/Healthcare	416
12.6 Migration	430
12.7 Literacy/Education	438
12.8 Self-Help Schemes	441
Solution for Latest Papers till 2023	444
Important Figures and Pictures (Coloured)	474

INTRODUCTION – The Land of Pakistan (Map Work)

[Note: For better preparation of students, we are adding more maps from June 2001 in this edition]

Q1: Study the map of Pakistan, Fig. 1. In the boxes under the map in Fig. 1. [5][June 2001]

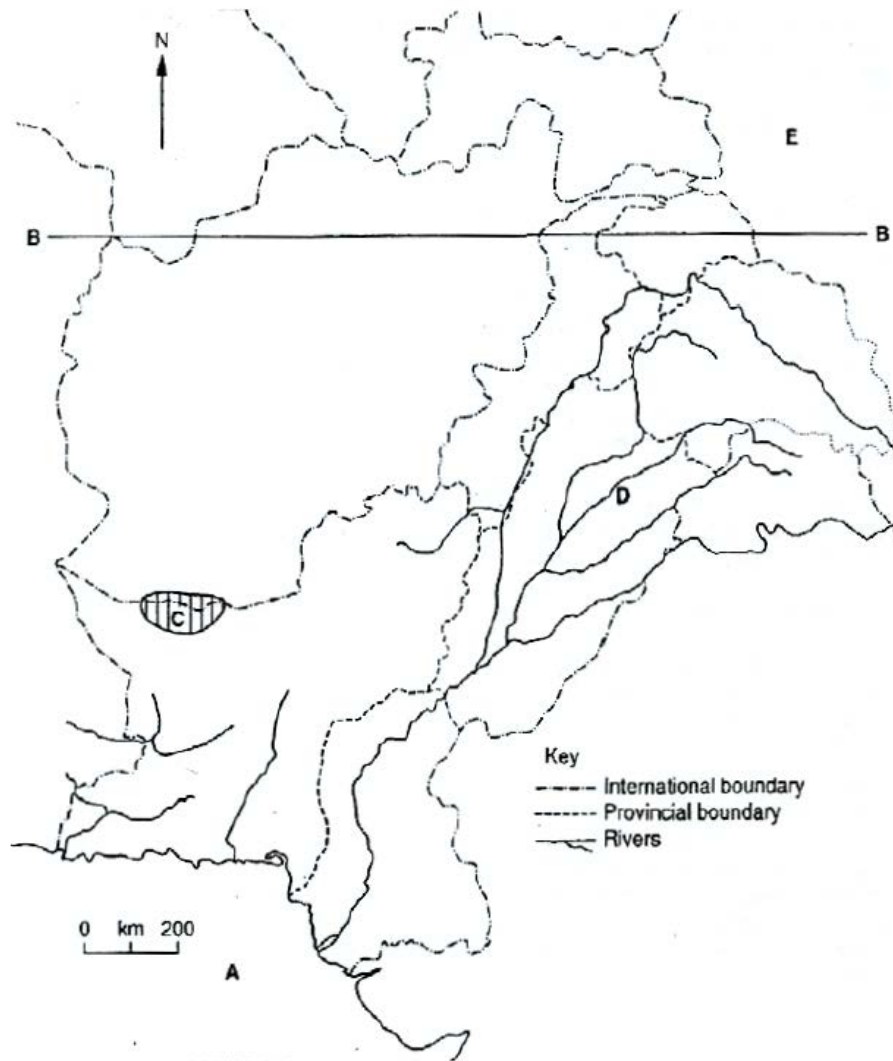


Fig. 1

- (i) Name the sea A;
Arabian Sea
- (ii) State the number in degrees of latitude B;
36°N
- (iii) Name the mountain range C;
Chaghi Hills
- (iv) Name the river D;
River Chenab
- (v) Name the country E;
China

Q 2: (a) Study the map of Pakistan, Fig. 1.

[5][Nov. 2001]

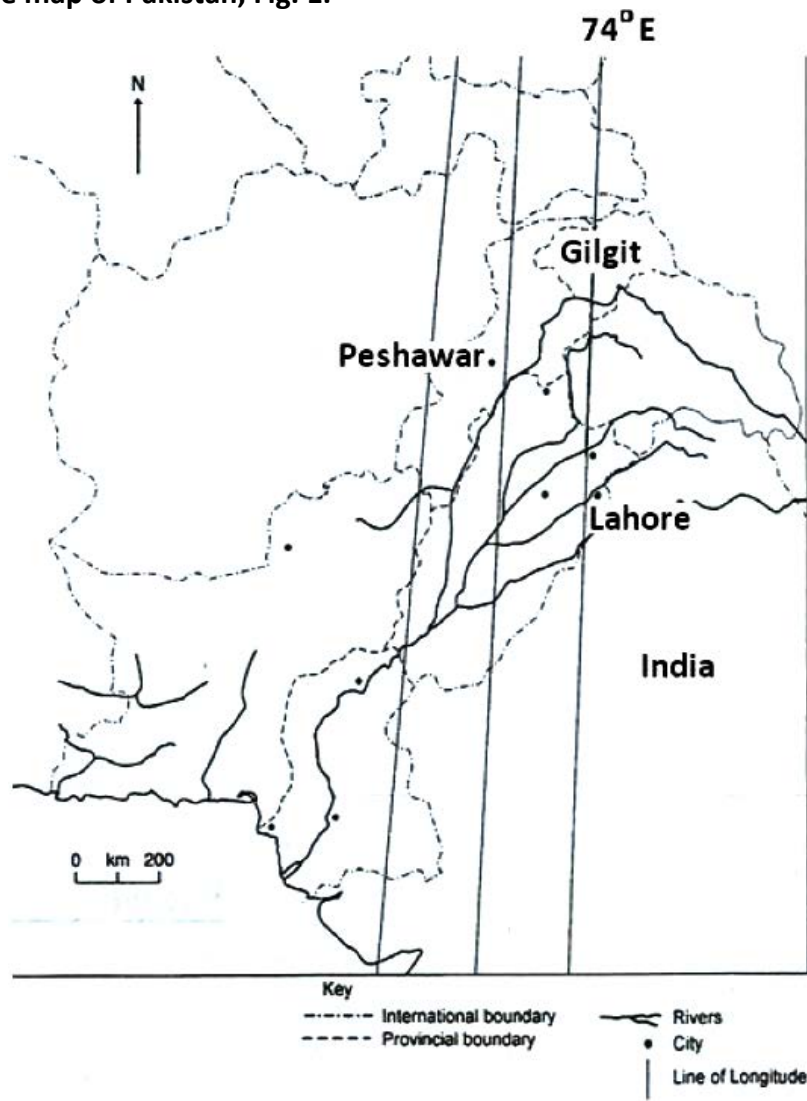


Fig. 1

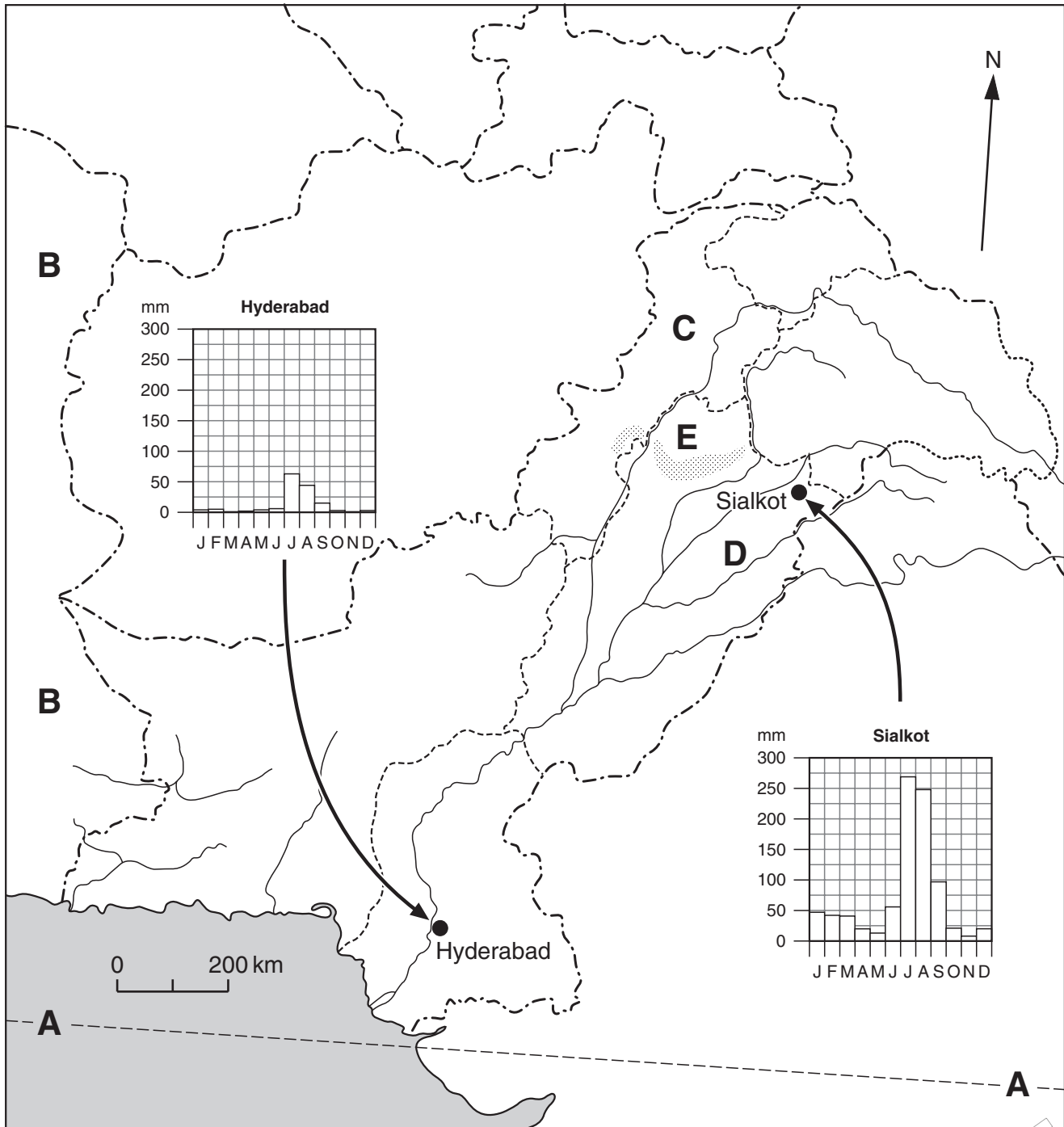
In their correct places on the map, Fig. 1 label;

- (i) The longitude 74° E;
- (ii) India (Bharat);
- (iii) The Gilgit Agency Area;
- (iv) The Cities, Lahore and Peshawar;

STUDENTS RESOURCE

Q: 3 (a) Study the map of Pakistan, Fig. 1. On your answer paper name.

[5][June 2002]



- (i) The line of latitude A,
- (ii) Country B,
- (iii) Province C,
- (iv) River D,
- (v) Mountain range E.

- Tropic of Cancer
- Iran
- Khyber Pakhtunkhwa
- River Ravi
- Salt Range

Key

- International boundary
- .-.-.- Provincial boundary
- ~~~~~ Rivers
- ▨ Mountain range
-

Fig. 1

Q: 4 (a) Study Fig. 5.

[5][June 2003]

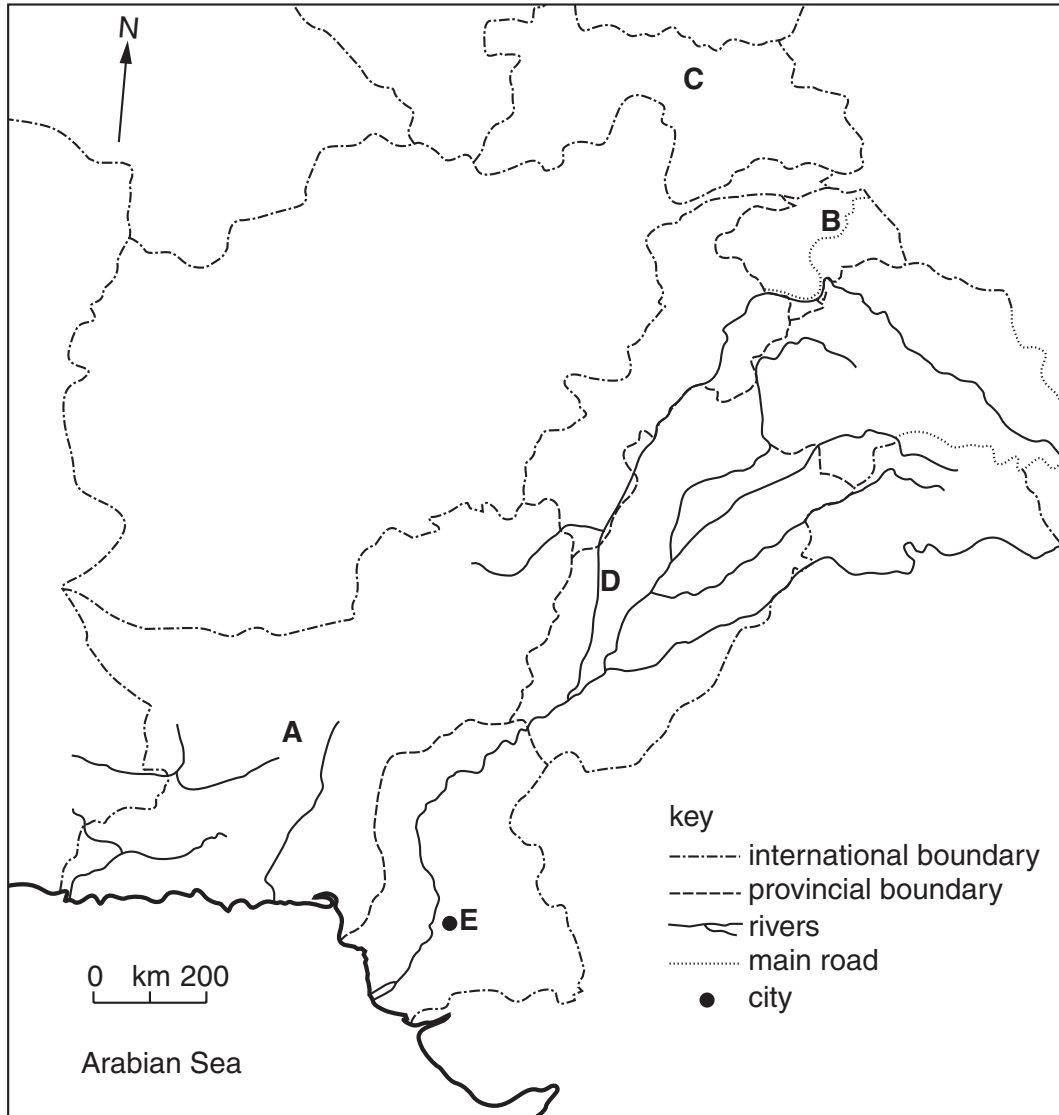


Fig. 5

On your answer paper name

- (i) Province A,
Balochistan
- (ii) The main road B,
Karakoram Highway
- (iii) Country C,
Tajikistan
- (iv) River D,
River Indus
- (v) City E.
Hyderabad

STUDENTS RESOURCE

Q 5: (a) Study the map of Pakistan, Fig. 1.

[5][Nov. 2003]

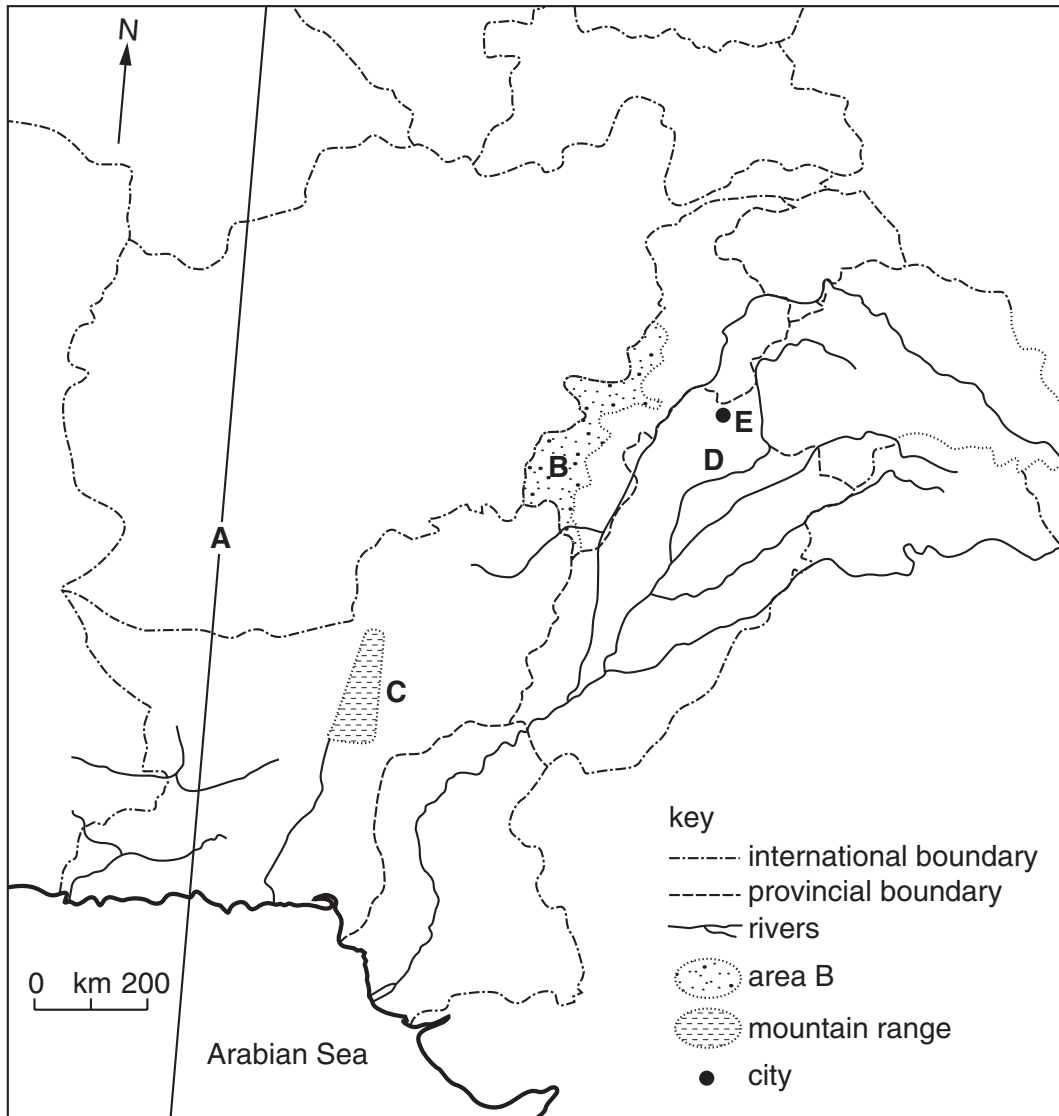


Fig. 1

On your answer paper:

(i) state the number of degrees east of longitude A,
64°E

(ii) state the name given to area B in the NWFP,
Federally Administered Tribal Area (FATA)

(iii) name the mountain range C,
Central Brahui Range

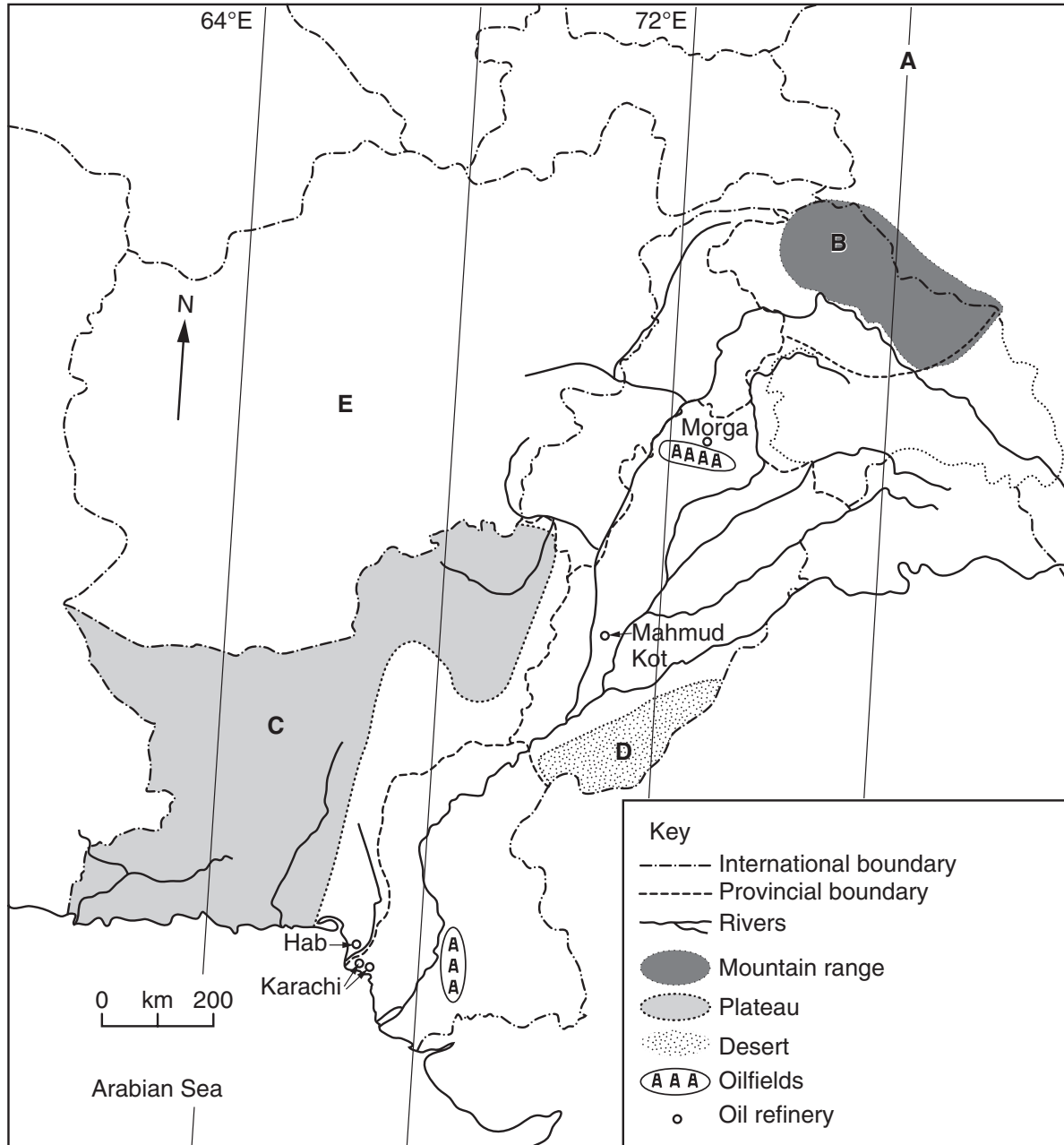
(iv) name the river D,
River Jhelum

(v) name city E.
Rawalpindi

STUDENTS RESOURCE

Q 6: Study Fig. 2.

[5][June 2004]



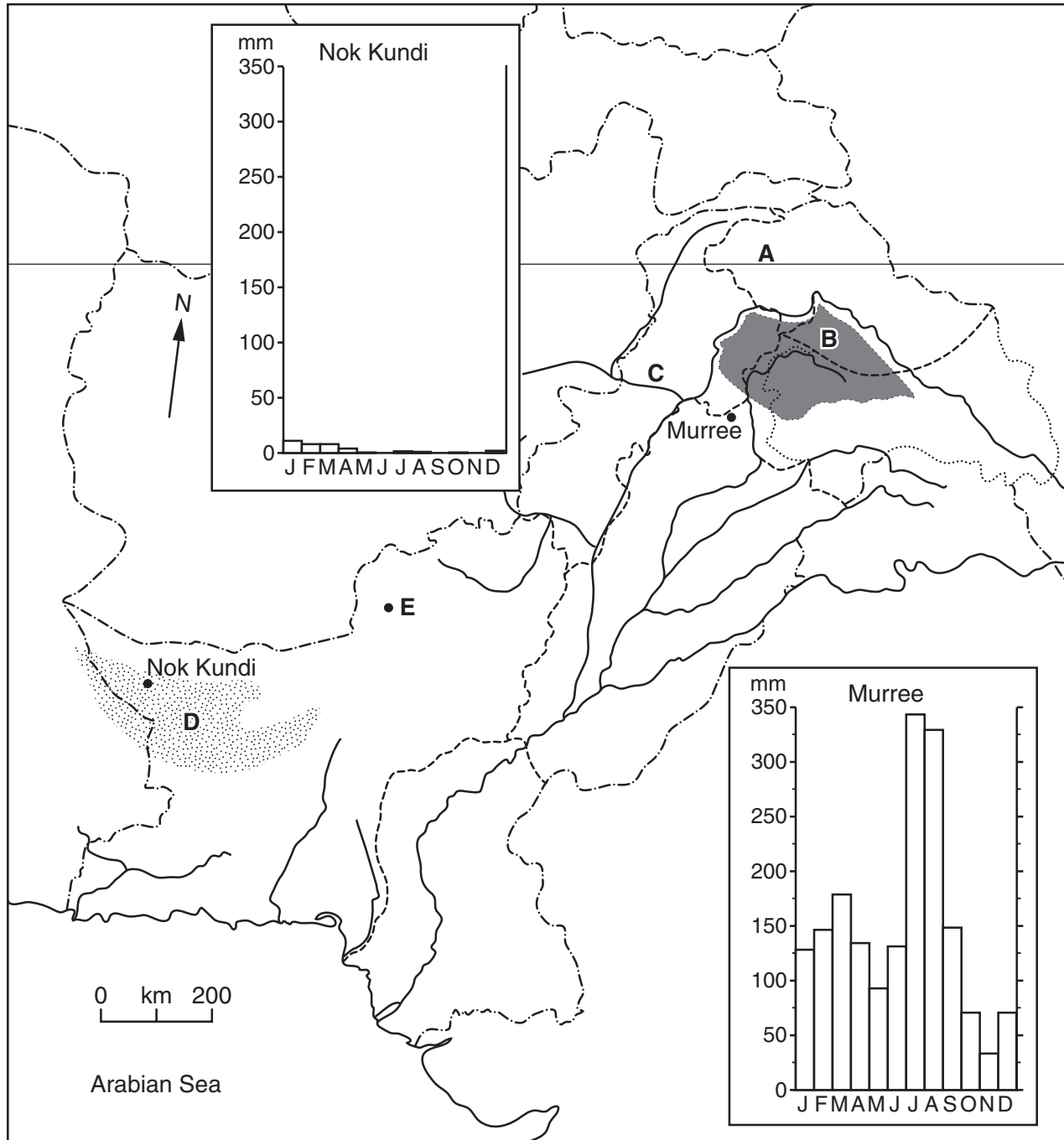
On your answer paper,

- (i) State the number of degrees east of longitude A,
76°E
- (ii) name the mountain range B,
Karakoram Range
- (iii) name the plateau C,
Balochistan Plateau
- (iv) name the desert D,
Cholistan Desert
- (v) name country E.
Afghanistan

STUDENTS RESOURCE

Q 7: Study the map of Pakistan, Fig. 1.

[5] [Nov. 2004]



On your answer paper:

- (i) state the number of degrees north of latitude A (Murree is 34 N).
36° N
- (ii) name the mountain range B,
Himalayas Range
- (iii) name the river C,
River Kabul

Key

- International boundary
- Provincial boundary
- Rivers
- Mountain range
- Desert
- Settlement

(iv) name the desert D,

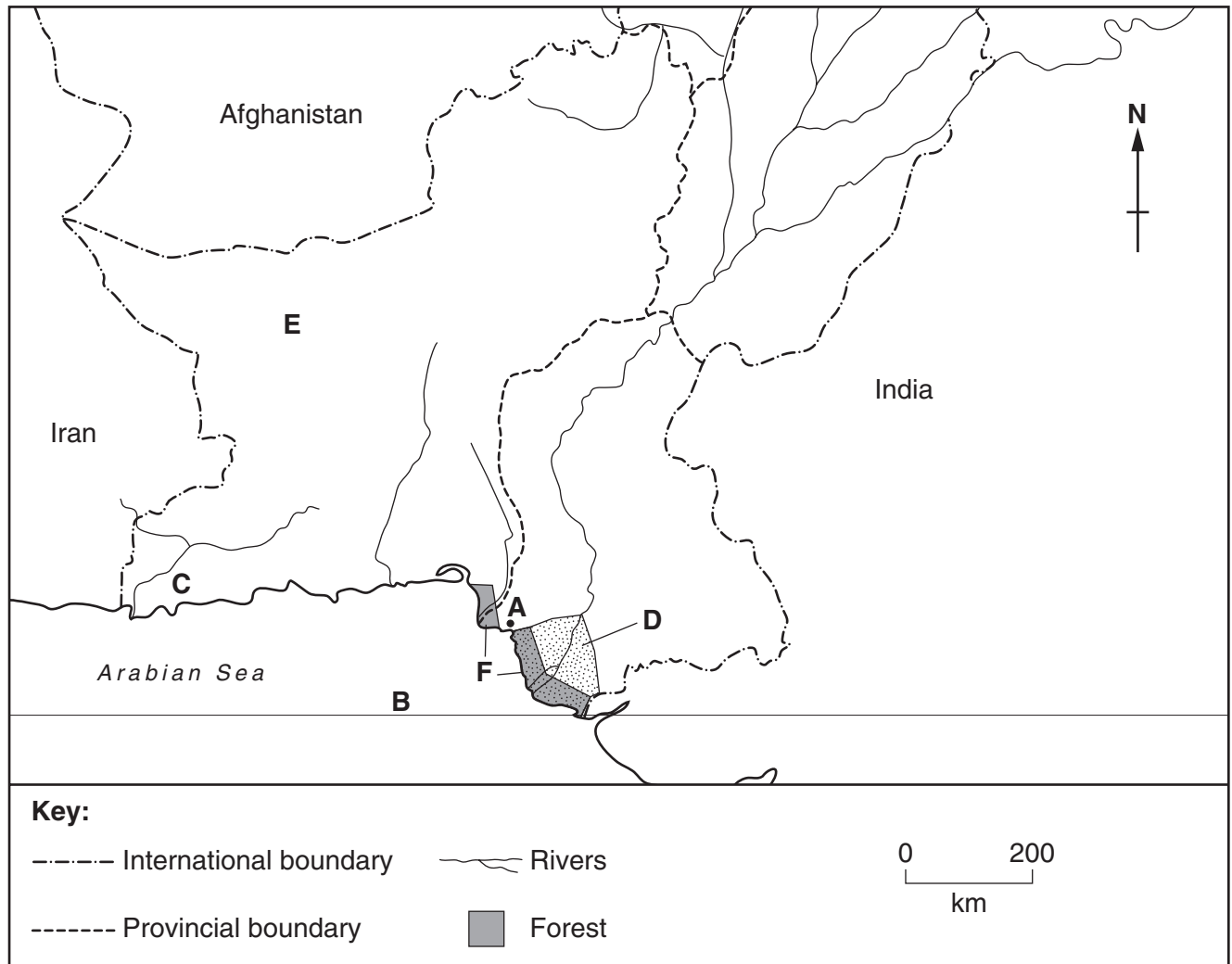
Kharan Desert

(v) Name the city E.

Quetta

Q 8: Study the map of the south of Pakistan, Fig.1.

[5][June 2005]



On your answer paper:

(i) Name the city A,

Karachi

(ii) Name the line of latitude B,

Tropic of Cancer

(iii) Name the river C,

River Dasht

(iv) Name the area D,

The Indus Delta

(v) Name the province E.

Balochistan

STUDENTS RESOURCE

Q 9: Study the map of Pakistan, Fig. 1.

[Nov. 2005]

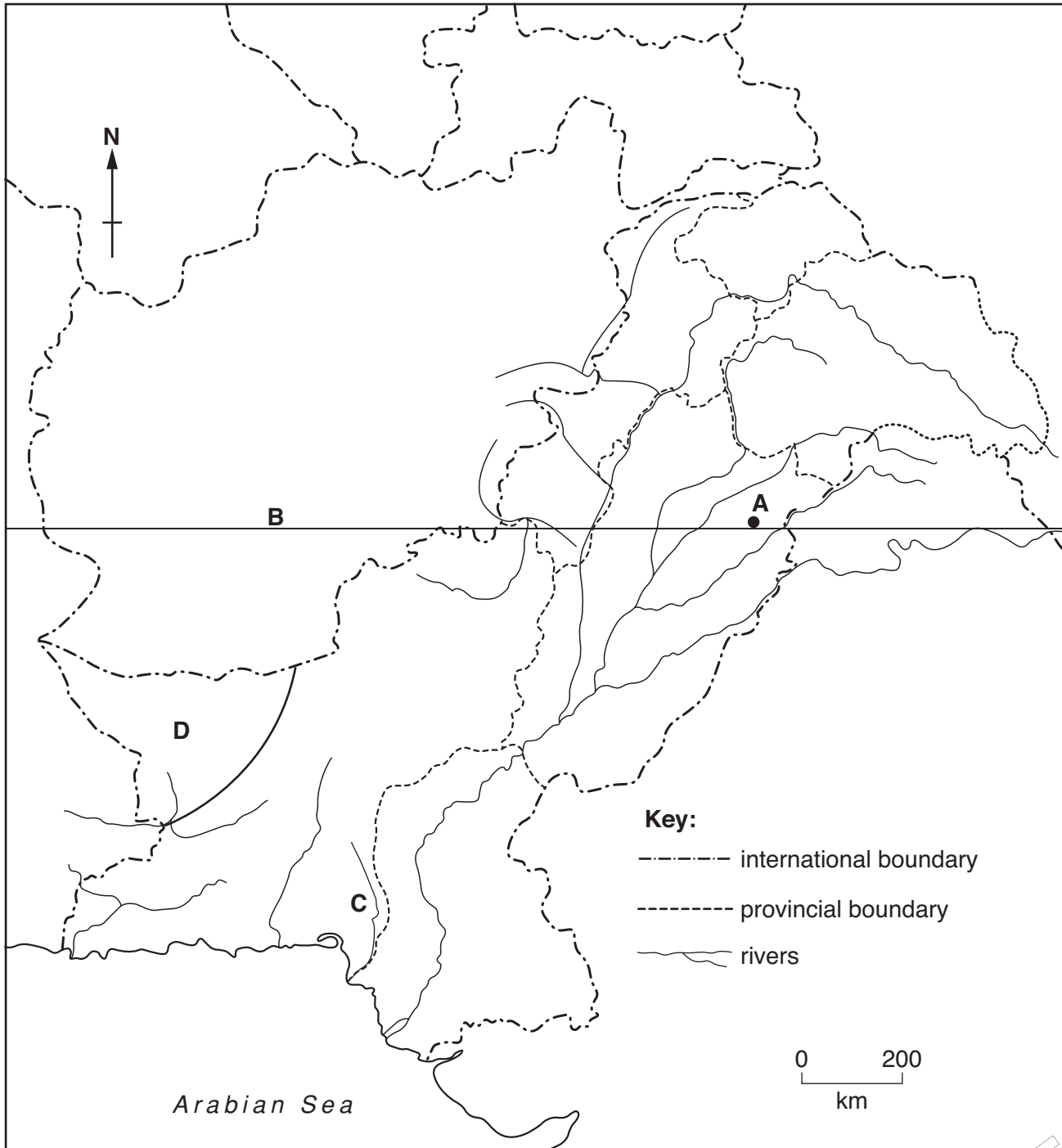


Fig. 1

On your answer paper:

(i) Name the city A,
Gujranwala

(iii) Name the river C,
River Hub

(ii) State the latitude in degrees north to line B,
32° N

(iv) State two main features of the climate in area D.

1. Very hot summers
2. Dust storms and dusty winds

[5]

Q 10: Study the map of Pakistan, Fig. 1.

[June 2006]

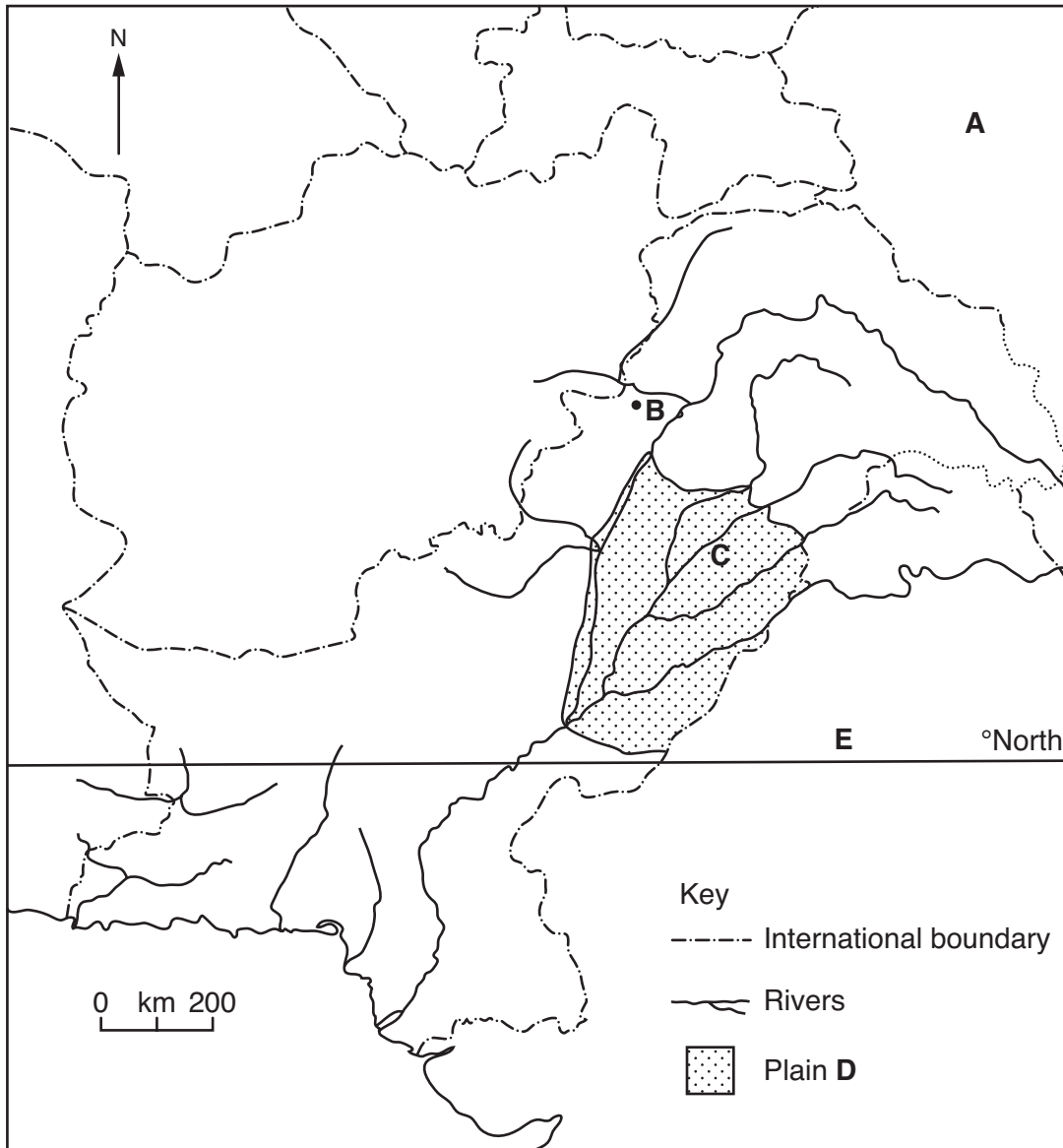


Fig. 1

On your answer paper:

[5]

- (i) Name country A,
China
- (ii) Name city B,
Peshawar
- (iii) Name the river C,
River Chenab
- (iv) Name the plain D,
Upper Indus Plain
- (v) State the number in (degrees) N of the line of latitude E.
28° N

Q 11: Study Fig. 1, a map of Pakistan.

[Nov. 2006]

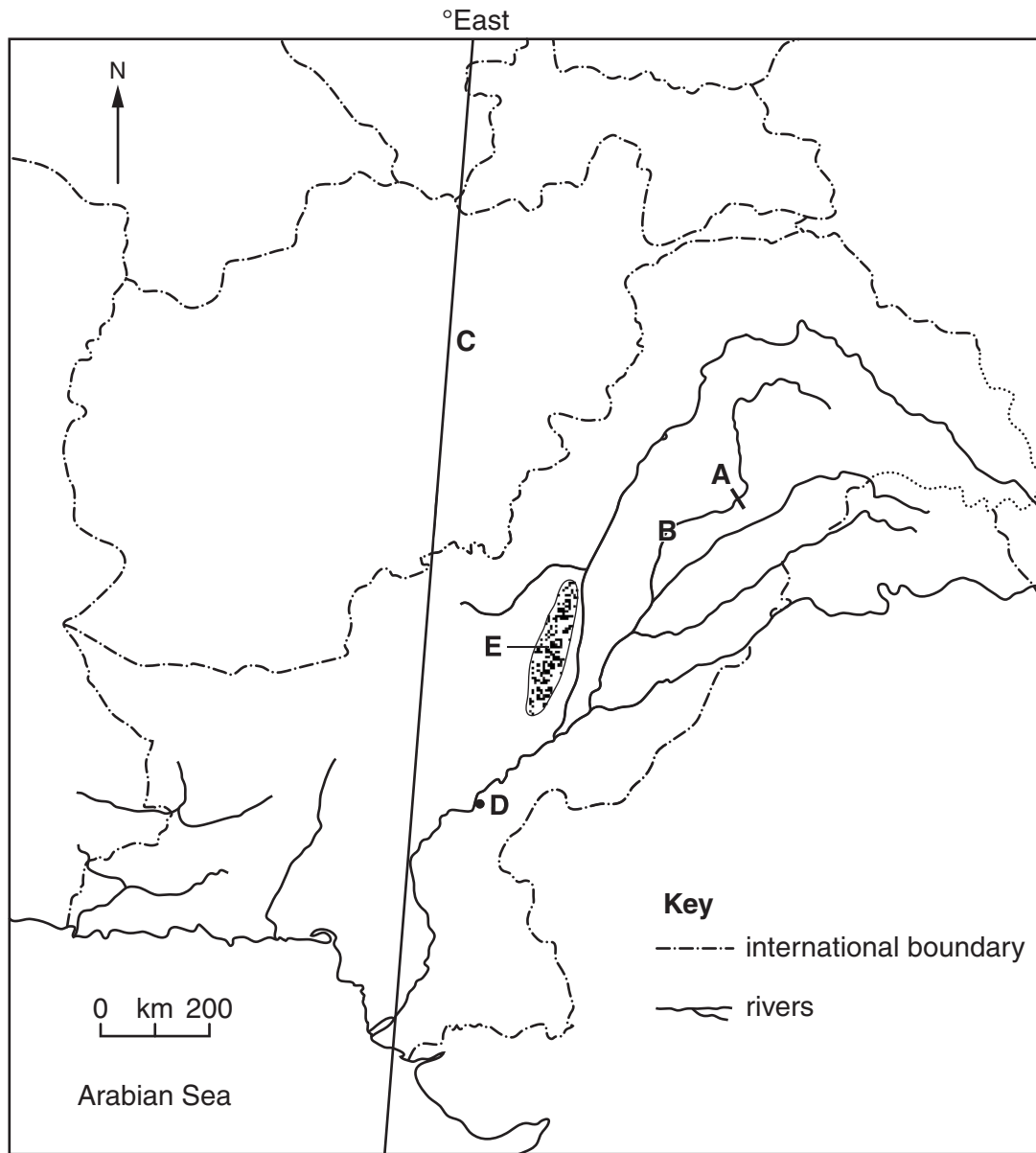


Fig. 1

On your answer paper:

[5]

(i) Name the dam A:

Mangla Dam

(ii) Name the river B:

River Jhelum

(iii) State the number in degrees East of the line of longitude C:

68° E

(iv) Name the city D:

Sukkur

(v) Name the range of hills shaded at E.

Sulaiman Range